

**Wildlife Caution**  
Please respect Florida's wildlife and use caution while visiting district lands. These are wild animals. For your safety, do not approach or feed any wild animal.

Legend			
	Parking area		Yellow blaze trail
	Information kiosk		Red blaze trail
	Restrooms		White blaze trail
	Picnic shelter		Newly opened alternate trail route
	Observation tower		Lake Apopka Loop Trail
	Field station		Lake Apopka Loop Trail closed
	Canoe launch		Wildlife drive closed
	Boat launch		Wildlife drive open
	Audio tour point		Property boundary

**Wildlife drive**

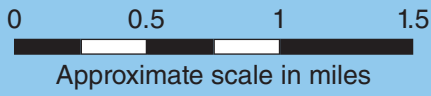
- Open Fridays, Saturdays, Sundays and federal holidays.
- Speed limit: 10 miles per hour
- Maximum vehicle length: 25 feet
- No trailers allowed.
- Follow directional signs. Drive is one way.
- Stop only at pullover areas.

**Caution:** The wildlife drive intersects and shares the levee road with hikers, bicycle riders and other users along the lake front.

**Historic pump house**  
LAT 28.667933  
LONG -81.593843

**Wildlife drive entrance**  
2850 Lust Road  
Apopka, FL 32703


**Note:** There is no equestrian use between the Magnolia Park Trailhead and the historic pump house.




**Lake Apopka North Shore Recreation Map**

**Green Mountain Trailhead**  
  
20700 County Rd 455  
Minneola, FL 34715  
**Note:** No equestrian access

**Magnolia Park Trailhead**  
  
2929 S. Binion Road  
Apopka, FL 32703



**Wildlife Caution**  
Please respect Florida's wildlife and use caution while visiting district lands. These are wild animals. For your safety, do not approach or feed any wild animal.



**Lake Apopka North Shore Recreation Map**

**Green Mountain Trailhead**  
  
20700 County Rd 455  
Minneola, FL 34715  
**Note:** No equestrian access

**Magnolia Park Trailhead**  
  
2929 S. Binion Road  
Apopka, FL 32703